

Community Collaborative Rain, Hail & Snow Network



Southern



New England

June 2021

Happy Birthday, CoCoRaHS! Last week, we marked 23 years of our network.

Summer is here. We are passed the solstice.

May saw the rains return over Memorial Day weekend. At last, a month with slightly above normal precipitation, captured by many of you.

A strong number of stations crossing 1000 Daily Reports. We begin with our version of The “Grand” List.

Let’s get into it.

The “Grand” List

Congratulations to all of these observers from our three states who have recently passed a milestone of 1000 Daily Reports.

3000 Daily Reports

CT-LT-9 New Hartford Center 3.2 SW
MA-BA-10 East Sandwich 2.3 E

2000 Daily Reports

MA-FR-12 Sunderland 1.3 SE
MA-HS-14 Plainfield 2.4 ESE
MA-WR-30 Shrewsbury 1.6 NNE

1000 Daily Reports

CT-MD-25 Middlefield 0.6 SE
CT-HR-76 Southington 1.0 ENE
MA-WR-70 Grafton 1.5 W
MA-BA-72 Yarmouth 2.0 S
MA-ES-45 Nahant 0.4 N
CT-HR-80 Kensington 0.7 WSW
CT-NL-37 Mystic 1.6 W
CT-FR-26 Stratford 0.9W
MA-MD-125 Tewksbury 3.6 SSE
MA-PL-47 Plymouth 1.1 NNW
MA-MD-120 Natick 1.9 NNE

News Items

More Records broken!: Single month reporting records broken in the month of May for Connecticut, Massachusetts and Rhode Island. Nolan mentioned that Texas and 13 other states broke single month reporting records for May. Our 3 states are part of that, along with several others around the Great Lakes, West Virginia and Louisiana.

Congratulations to all that help us achieve record reporting numbers.

Observer Tips

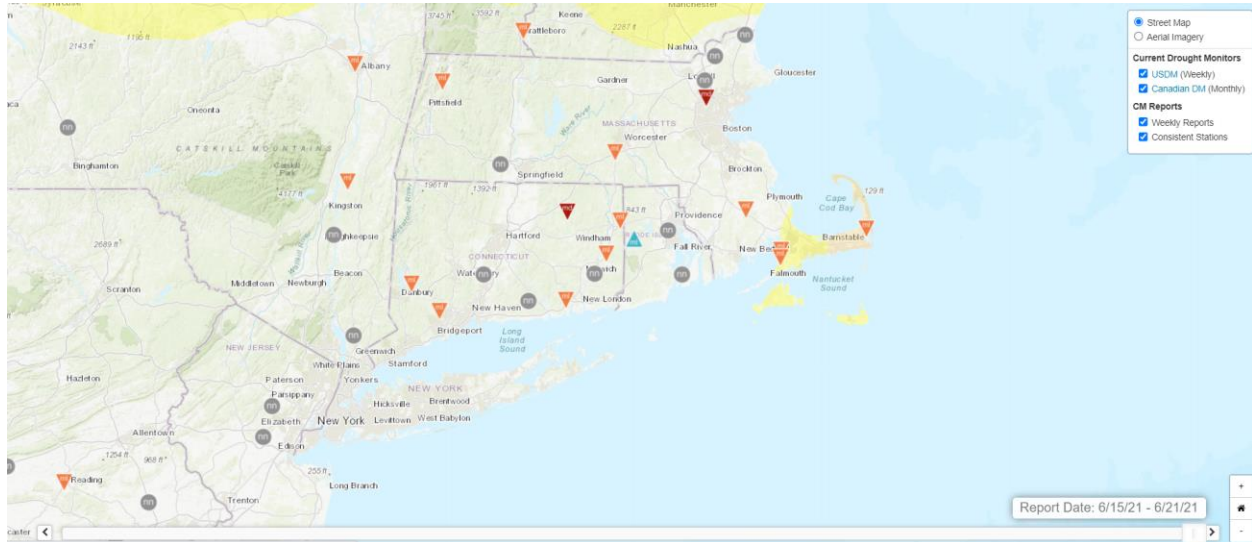


Significant Weather Reports: The season of downpours is upon us. You have an opportunity to assist in verifying radar estimates in real-time, and issuing Flood Warnings. This real-time report only takes a minute to alarm at a forecaster's workstation.

- **1" or more of rain in 1 hour or less.**
- **2" or more of rain. Even when you measure 2" or more with your morning observation.**
- **Flooding.**
- **Anything you feel is significant!**

mPING app for Apple and Android: Show the rest of us where the localized rain showers are. Use mPING to rain and reduced visibility and I hope nothing more serious than that.

Condition Monitoring Reports



Auburn 2.6 SW

Sun Jun 20 2021

1.64 inches of rain for the last week-including 1.6 inches on Tuesday-1.99 since Memorial Day weekend, with sunny low humidity on many days Storms continue to bypass this area. average soil moisture at four locations in the yard about 4 on a scale of 1-10, local streams look a little lower than a week ago, grass not as lush in sunny areas, flower and vegetable garden watering a must.

MA-WR-41 -- General Awareness,Agriculture,Plants And Wildlife,Water Supply And Quality

East Lyme 0.5 SW

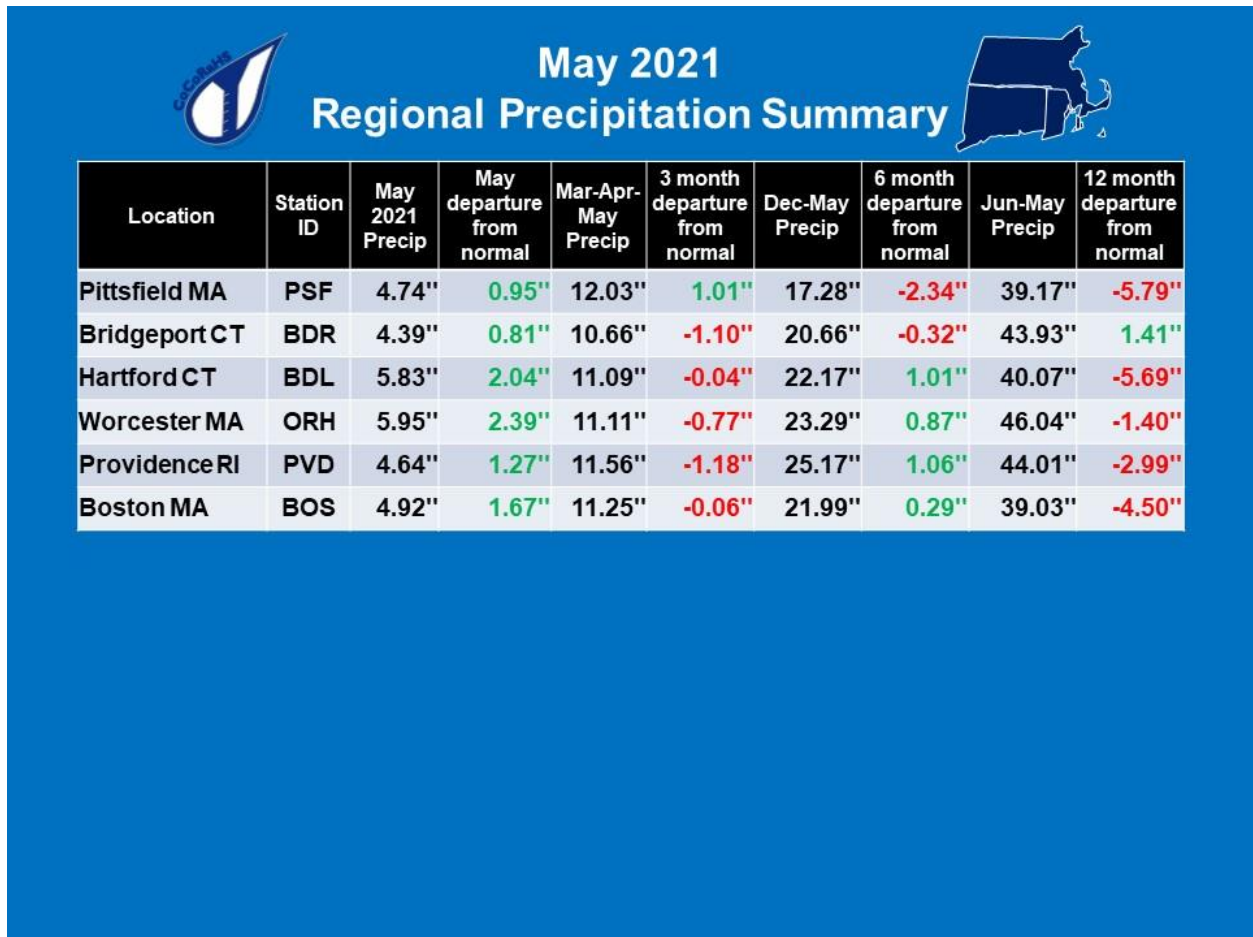
Sat Jun 19 2021

Trees beginning to drop withered leaves. Soil is dry. Watering of gardens required.

CT-NL-29 -- General Awareness,Plants And Wildlife

Detail and Summary for May 2021

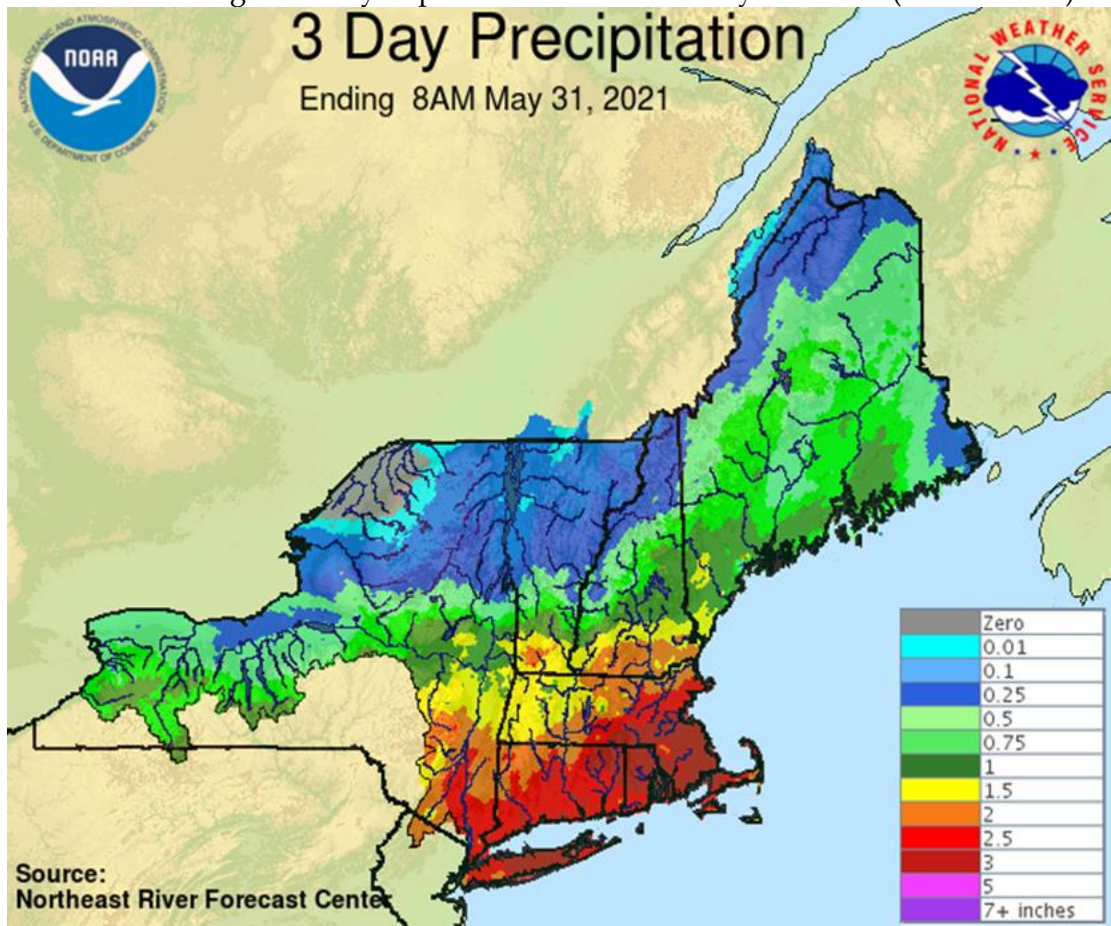
From the National Weather Service (NWS) Climate sites for May 2021.



Take in the next section with appreciation of your efforts.

From your reports for May 2021

Observers reporting	573
Reported all 31 days	292
Completed by Multi-Day Reports	57
Missing 1 or 2 reports	81
Daily Reports	14,730
Zero Reports	8,088
Non-Zero Reports	6,642
Daily Comments	2,435
Multi-Day Reports	194
Condition Monitoring Reports	145
Significant Weather Reports	10
Hail Reports	3
Snowfall Reports	10,172
Snow Depth Reports	4,171
Total SWE Reports	2,705
Highest Daily Report	2.71" from Sudbury 2.7 NNW (MA-MD-193) on 5/29



Welcome to a dozen new members to this list from around the area, including new locations of Middletown CT, Holden MA & Valley Falls RI.

We are filling up 10 pages with this list. A record 349 stations on this list.

Cover all days in the month, no NA's, no overlapping Multi-Day reports and your station can be listed here.

This list is sorted by Watershed which is explained further in this 5 minute [video](#).

Watershed	Watershed Name	Station Number	Station Name	Precip
01070004	Nashua			
0107000401	North Nashua River	MA-WR-44	Westminster 0.6 WSW	5.96"
0107000401	North Nashua River	MA-WR-8	Fitchburg 1.6 SSW	4.96"
0107000401	North Nashua River	MA-WR-22	Fitchburg 2.0 NNE	5.73"
0107000402	Headwaters Nashua River	MA-WR-93	Holden 1.1 S	6.81"
0107000402	Headwaters Nashua River	MA-WR-56	Sterling 4.3 NW	6.71"
0107000402	Headwaters Nashua River	MA-WR-58	Lunenburg 0.6 NE	5.42"
0107000402	Headwaters Nashua River	MA-MD-25	Ayer 0.1 SW	4.91"
0107000402	Headwaters Nashua River	MA-MD-192	Ayer 0.4 SSE	5.07"
0107000403	Squannacook River	MA-MD-47	West Townsend 0.5 W	5.21"
0107000404	Nissitissit River-Nashua River	MA-MD-189	Pepperell 2.2 SSW	5.26"
0107000404	Nissitissit River-Nashua River	MA-MD-169	Pepperell 2.1 SSW	5.46"
0107000404	Nissitissit River-Nashua River	MA-MD-168	Pepperell 0.6 SE	4.26"
01070005	Concord			
0107000501	Sudbury River	MA-MD-89	Sudbury 3.6 W	5.54"
0107000501	Sudbury River	MA-MD-193	Sudbury 2.7 NNW	7.46"
0107000501	Sudbury River	MA-MD-107	Framingham 1.7 E	4.67"
0107000502	Concord River	MA-WR-30	Shrewsbury 1.6 NNE	6.23"
0107000502	Concord River	MA-WR-28	Berlin 1.3 WSW	7.06"
0107000502	Concord River	MA-WR-42	Northborough 2.3 N	6.09"
0107000502	Concord River	MA-MD-115	Hudson 1.4 NW	6.54"
0107000502	Concord River	MA-WR-55	Harvard 2.1 S	6.39"
0107000502	Concord River	MA-MD-12	Acton 1.3 SW	6.35"
0107000502	Concord River	MA-MD-51	Maynard 0.7 ESE	6.13"
0107000502	Concord River	MA-MD-62	Chelmsford 1.2 E	5.03"
01070006	Merrimack River			
0107000612	Stony Brook - Merrimack River	MA-MD-104	Littleton 2.8 NNW	4.91"
0107000612	Stony Brook - Merrimack River	MA-MD-105	Littleton 0.9 WSW	5.42"
0107000612	Stony Brook - Merrimack River	MA-ES-10	Andover 1.5 W	5.04"

0107000613	Shawsheen River	MA-MD-52	Lexington 0.6 SW	5.61"
0107000613	Shawsheen River	MA-MD-96	Lexington 0.3 NE	6.01"
0107000613	Shawsheen River	MA-ES-48	Andover 0.6 E	5.04"
0107000614	Powwow River - Merrimack River	MA-ES-66	North Andover 0.3 NW	4.00"
0107000614	Powwow River - Merrimack River	MA-ES-20	Haverhill 0.7 N	3.99"
0107000614	Powwow River - Merrimack River	MA-ES-4	Groveland 0.5 WSW	4.47"
0107000614	Powwow River - Merrimack River	MA-ES-61	Amesbury 2.6 WSW	4.16"
0107000614	Powwow River - Merrimack River	MA-ES-59	Amesbury 1.2 N	4.02"
0107000614	Powwow River - Merrimack River	MA-ES-68	Newburyport 1.3 WNW	4.41"
0107000614	Powwow River - Merrimack River	MA-ES-64	Newburyport 0.4 NNW	3.71"
0107000614	Powwow River - Merrimack River	MA-ES-70	Newburyport 0.6 N	4.40"
01080201	Middle Connecticut			
0108020105	Green River	MA-FR-35	Bernardston 1.0 SW	3.39"
0108020106	Manhan River - Connecticut River	MA-HS-45	Westhampton 0.4 WNW	5.67"
0108020106	Manhan River - Connecticut River	MA-HS-8	Williamsburg 1.2 WSW	5.55"
0108020106	Manhan River - Connecticut River	MA-HS-26	Easthampton 0.5 SW	5.38"
0108020106	Manhan River - Connecticut River	MA-HS-12	Northampton 0.4 S	5.27"
0108020106	Manhan River - Connecticut River	MA-HS-48	Easthampton 1.0 E	5.40"
0108020106	Manhan River - Connecticut River	MA-HS-21	Northampton 0.6 ESE	5.26"
0108020106	Manhan River - Connecticut River	MA-FR-12	Sunderland 1.3 SE	4.88"
0108020106	Manhan River - Connecticut River	MA-FR-38	Shutesbury 2.9 SW	5.37"
0108020107	Batchelor Brook - Connecticut River	MA-HD-13	Springfield 4.1 W	5.65"
01080202	Miller			
0108020201	Upper Millers River	NH-CH-20	Rindge 3.2 ESE	4.49"
0108020202	Lower Millers River	MA-FR-40	Warwick 2.7 NNE	4.27"
0108020202	Lower Millers River	MA-WR-40	Gardner 1.4 SSW	5.29"
01080203	Deerfield			
0108020303	North River	MA-FR-31	Colrain 3.7 WNW	3.78"
0108020303	North River	MA-FR-29	Colrain 0.8 WNW	3.09"
0108020305	Lower Deerfield River	MA-FR-17	Buckland 1.8 ESE	4.10"
0108020305	Lower Deerfield River	MA-FR-13	Conway 2.9 NW	4.58"
0108020305	Lower Deerfield River	MA-FR-25	Conway 2.7 NW	3.92"
0108020305	Lower Deerfield River	MA-FR-10	Conway 0.9 SW	4.97"
01080204	Chicopee			
0108020401	Swift River	MA-FR-8	New Salem 3.1 S	4.86"
0108020402	Ware River	MA-WR-54	Barre 1.4 NNE	6.36"
0108020403	Quaboag River	MA-HD-26	Brimfield 3.6 NW	6.37"
0108020403	Quaboag River	MA-WR-75	Warren 2.4 WSW	6.18"
0108020403	Quaboag River	MA-WR-63	Rutland 3.1 SW	6.95"
01080205	Lower Connecticut			
0108020501	Mill River - Connecticut River	CT-HR-82	Suffield 0.5 NNE	6.59"

0108020501	Mill River - Connecticut River	CT-HR-57	Suffield Depot 3.3 NNE	7.30"
0108020501	Mill River - Connecticut River	MA-HD-33	Agawam 1.1 SSW	7.08"
0108020501	Mill River - Connecticut River	MA-HD-20	Wilbraham 3.7 SSW	7.34"
0108020501	Mill River - Connecticut River	MA-HD-30	Hampden 2.0 NW	7.32"
0108020502	Scantic River	CT-TL-46	Broad Brook 3.3 SE	5.93"
0108020502	Scantic River	CT-TL-26	Broad Brook 2.6 ESE	6.38"
0108020502	Scantic River	CT-TL-41	Somers 0.3 S	5.50"
0108020502	Scantic River	CT-TL-15	Central Somers 0.3 N	5.58"
0108020502	Scantic River	CT-TL-49	Somers 1.2 NE	5.86"
0108020503	Park River	CT-HR-63	West Hartford 1.1 NNE	5.92"
0108020504	Hockanum River	CT-HR-52	Central Manchester 0.8 N	6.04"
0108020504	Hockanum River	CT-HR-100	Manchester 0.4 ENE	5.93"
0108020504	Hockanum River	CT-TL-50	Vernon 1.6 N	6.60"
0108020505	Roaring Brook - Connecticut River	CT-HR-45	Wethersfield 1.9 SSW	5.51"
0108020505	Roaring Brook - Connecticut River	CT-HR-68	Rocky Hill 1.3 E	5.40"
0108020505	Roaring Brook - Connecticut River	CT-HR-22	East Hartford 1.3 E	5.95"
0108020506	Mattabesset River	CT-HR-15	Southington 3.0 E	5.65"
0108020506	Mattabesset River	CT-HR-80	Kensington 0.7 WSW	5.92"
0108020506	Mattabesset River	CT-HR-65	Newington 1.9 SSW	5.40"
0108020506	Mattabesset River	CT-MD-25	Middlefield 0.6 SE	4.82"
0108020507	Higganum Creek - Connecticut River	CT-MD-33	Middletown 0.3 SE	4.96"
0108020507	Higganum Creek - Connecticut River	CT-MD-23	Higganum 0.7 N	5.47"
0108020507	Higganum Creek - Connecticut River	CT-MD-26	Higganum 0.8 NE	4.81"
0108020508	Salmon River	CT-MD-22	East Hampton 2.1 N	4.99"
0108020509	Eightmile River - Connecticut River	CT-MD-18	Essex Village 0.9 S	5.38"
0108020509	Eightmile River - Connecticut River	CT-NL-44	Old Lyme 0.5 W	6.08"
01080206	Westfield			
0108020601	Headwaters Westfield River	MA-HS-7	Plainfield 2.2 SW	4.87"
0108020601	Headwaters Westfield River	MA-HS-14	Plainfield 2.4 ESE	4.27"
0108020603	Outlet Westfield River	MA-HD-31	Westfield 1.6 SSW	5.94"
0108020603	Outlet Westfield River	CT-HR-88	Suffield Depot 6.0 WNW	8.03"
0108020603	Outlet Westfield River	MA-HD-29	West Springfield 1.6 SSW	6.68"
01080207	Farmington			
0108020702	West Branch Farmington River	CT-LT-18	New Hartford Center 1.5 N	6.54"
0108020704	Headwaters Farmington River	CT-LT-9	New Hartford Center 3.2 SW	6.13"
0108020704	Headwaters Farmington River	CT-HR-70	Canton 1.5 W	5.80"
0108020704	Headwaters Farmington River	CT-HR-71	Bristol 2.7 NNE	5.52"
0108020704	Headwaters Farmington River	CT-HR-28	North Canton 0.8 SSW	6.47"
0108020705	Salmon Brook	CT-HR-8	North Granby 1.3 ENE	6.76"
01090001	Charles			
0109000101	Plum Island Sound - Frontal Atlantic Ocean	MA-ES-79	Georgetown 1.2 WSW	4.77"

0109000101	Plum Island Sound - Frontal Atlantic Ocean	MA-ES-19	West Newbury 1.8 SSE	4.54"
0109000101	Plum Island Sound - Frontal Atlantic Ocean	MA-ES-24	Newburyport 0.8 SW	4.45"
0109000102	Ipswich River	MA-MD-85	Wilmington 2.2 WNW	5.78"
0109000102	Ipswich River	MA-MD-125	Tewksbury 3.6 SSE	5.71"
0109000102	Ipswich River	MA-MD-160	Reading 1.2 N	5.62"
0109000102	Ipswich River	MA-ES-58	Middleton 1.4 SSW	5.86"
0109000102	Ipswich River	MA-ES-12	Boxford 2.4 S	5.26"
0109000102	Ipswich River	MA-ES-71	Danvers 2.5 NNE	5.03"
0109000103	Essex River - Frontal Atlantic Ocean	MA-ES-41	Danvers 0.8 ESE	5.32"
0109000103	Essex River - Frontal Atlantic Ocean	MA-ES-25	Gloucester 4.3 N	4.52"
0109000103	Essex River - Frontal Atlantic Ocean	MA-ES-22	Rockport 1.0 E	4.87"
0109000104	Saugus River - Frontal Broad Sound	MA-MD-81	Wakefield 0.5 NNW	5.45"
0109000104	Saugus River - Frontal Broad Sound	MA-MD-126	Melrose 0.5 NE	5.36"
0109000104	Saugus River - Frontal Broad Sound	MA-ES-8	Marblehead 0.8 SW	5.70"
0109000105	Mystic River - Frontal Boston Harbor	MA-MD-123	Lexington 1.3 SE	5.51"
0109000105	Mystic River - Frontal Boston Harbor	MA-MD-175	Arlington 0.4 WNW	5.14"
0109000105	Mystic River - Frontal Boston Harbor	MA-MD-7	Winchester 0.7 SE	5.83"
0109000105	Mystic River - Frontal Boston Harbor	MA-MD-44	Medford 1.2 W	5.50"
0109000105	Mystic River - Frontal Boston Harbor	MA-MD-11	Cambridge 0.9 NNW	5.80"
0109000105	Mystic River - Frontal Boston Harbor	MA-MD-170	Somerville 0.5 W	5.07"
0109000105	Mystic River - Frontal Boston Harbor	MA-SF-30	Charlestown 0.4 SSE	5.35"
0109000105	Mystic River - Frontal Boston Harbor	MA-SF-10	Chelsea 0.8 N	5.88"
0109000106	Upper Charles River	MA-WR-1	Milford 2.3 NNW	5.66"
0109000106	Upper Charles River	MA-MD-55	Holliston 0.7 W	5.50"
0109000106	Upper Charles River	MA-NF-64	Medway 2.1 W	5.05"
0109000106	Upper Charles River	MA-MD-42	Holliston 0.8 S	5.64"
0109000106	Upper Charles River	MA-NF-62	Franklin 1.4 SW	5.72"
0109000106	Upper Charles River	MA-MD-158	Sherborn 1.1 NW	5.40"
0109000106	Upper Charles River	MA-NF-63	Norfolk 1.1 W	5.08"
0109000106	Upper Charles River	MA-NF-50	Millis 1.4 ENE	4.95"
0109000107	Lower Charles River - Frontal Boston Harbor	MA-MD-120	Natick 1.9 NNE	5.48"
0109000107	Lower Charles River - Frontal Boston Harbor	MA-MD-119	Watertown 1.1 W	5.50"
0109000107	Lower Charles River - Frontal Boston Harbor	MA-MD-134	Somerville 0.5 SSE	5.67"
0109000108	Neponset River - Frontal Boston Harbor	MA-NF-1	Norwood 1.3 NW	4.84"
0109000108	Neponset River - Frontal Boston Harbor	MA-NF-54	Quincy 1.2 W	5.22"
0109000109	Whitmans Pond - Frontal Boston Harbor	MA-NF-32	Quincy 1.8 WSW	4.49"
0109000109	Whitmans Pond - Frontal Boston Harbor	MA-NF-68	Quincy 1.5 SSE	5.28"
0109000109	Whitmans Pond - Frontal Boston Harbor	MA-NF-39	Weymouth 2.3 N	5.74"
0109000109	Whitmans Pond - Frontal Boston Harbor	MA-PL-36	Hingham 0.8 ESE	5.55"
01090002	Cape Cod			
0109000201	North River - Frontal Massachusetts Bay	MA-PL-57	Hanson 1.8 N	5.79"

0109000201	North River - Frontal Massachusetts Bay	MA-PL-5	Kingston 3.3 WNW	5.48"
0109000201	North River - Frontal Massachusetts Bay	MA-PL-47	Plymouth 1.1 NNW	4.91"
0109000201	North River - Frontal Massachusetts Bay	MA-PL-54	Plymouth 12.5 SSE	5.87"
0109000202	Cape Cod	MA-BA-2	Falmouth 3.1 NNW	5.52"
0109000202	Cape Cod	MA-BA-87	Falmouth 1.5 NNW	5.26"
0109000202	Cape Cod	MA-BA-50	Falmouth 5.4 NNE	4.41"
0109000202	Cape Cod	MA-BA-17	East Falmouth 1.2 WNW	4.14"
0109000202	Cape Cod	MA-BA-3	Falmouth 3.0 E	4.86"
0109000202	Cape Cod	MA-BA-11	East Falmouth 1.4 ESE	4.26"
0109000202	Cape Cod	MA-BA-83	Mashpee 2.5 W	4.93"
0109000202	Cape Cod	MA-BA-18	Waquoit 0.6 SSW	4.83"
0109000202	Cape Cod	MA-BA-47	Mashpee 2.4 WSW	5.11"
0109000202	Cape Cod	MA-BA-45	Sandwich 0.9 NNE	4.82"
0109000202	Cape Cod	MA-BA-79	Mashpee 0.8 SSW	5.06"
0109000202	Cape Cod	MA-BA-78	Mashpee 4.6 S	4.96"
0109000202	Cape Cod	MA-BA-10	East Sandwich 2.3 SE	5.93"
0109000202	Cape Cod	MA-BA-59	Barnstable 3.6 W	5.14"
0109000202	Cape Cod	MA-BA-60	Hyannis 0.7 WNW	4.91"
0109000202	Cape Cod	MA-BA-76	Barnstable 0.7 NE	4.73"
0109000202	Cape Cod	MA-BA-22	Yarmouth 0.9 NNW	4.94"
0109000202	Cape Cod	MA-BA-72	Yarmouth 2.0 S	5.32"
0109000202	Cape Cod	MA-BA-80	Brewster 1.4 W	4.55"
0109000202	Cape Cod	MA-BA-52	Truro 0.8 E	5.11"
0109000202	Cape Cod	MA-BA-27	Wellfleet 0.7 NW	4.84"
0109000202	Cape Cod	MA-BA-68	Eastham 1.9 WSW	4.09"
0109000202	Cape Cod	MA-BA-42	Orleans 1.8 S	5.07"
0109000202	Cape Cod	MA-BA-51	Orleans 3.0 S	5.70"
0109000202	Cape Cod	MA-BA-12	Orleans 1.1 E	4.30"
0109000202	Cape Cod	MA-BA-30	Eastham 0.6 SW	4.50"
0109000202	Cape Cod	MA-BA-43	Chatham 0.4 WSW	4.59"
0109000202	Cape Cod	MA-BA-65	Chatham 0.2 SSE	4.53"
0109000203	Mattapoissett River - Frontal Buzzards Bay	MA-BR-79	Fairhaven 1.9 ENE	5.83"
0109000203	Mattapoissett River - Frontal Buzzards Bay	MA-PL-52	Plymouth 10.6 SSE	6.05"
0109000204	Paskamanset River - Frontal Buzzards Bay	MA-BR-14	Dartmouth 2.5 SSW	4.98"
0109000204	Paskamanset River - Frontal Buzzards Bay	MA-BR-52	New Bedford 4.3 N	6.50"
0109000205	Sakonnet Point - Frontal Rhode Island Sound	RI-NW-5	Little Compton 1.7 NW	4.94"
0109000205	Sakonnet Point - Frontal Rhode Island Sound	RI-NW-7	Little Compton 0.6 E	4.92"
0109000205	Sakonnet Point - Frontal Rhode Island Sound	MA-BR-37	Westport 0.9 ESE	5.02"
0109000206	Elizabeth Islands - Marthas Vineyard	MA-DK-21	Chilmark 0.9 E	4.54"
0109000206	Elizabeth Islands - Marthas Vineyard	MA-DK-5	West Tisbury 2.9 N	6.04"
0109000206	Elizabeth Islands - Marthas Vineyard	MA-DK-2	Vineyard Haven 0.8 WSW	5.33"

0109000206	Elizabeth Islands - Marthas Vineyard	MA-DK-22	Edgartown 1.3 WNW	5.31"
0109000207	Nantucket Island	MA-NT-1	Nantucket 3.8 WNW	5.71"
01090003	Blackstone			
0109000301	Upper Blackstone River	MA-WR-41	Auburn 2.6 SW	5.82"
0109000301	Upper Blackstone River	MA-WR-43	Leicester 2.4 ESE	5.65"
0109000301	Upper Blackstone River	MA-WR-97	Worcester 1.0 WSW	5.96"
0109000301	Upper Blackstone River	MA-WR-81	Worcester 1.6 SE	5.83"
0109000301	Upper Blackstone River	MA-WR-100	Douglas 1.9 NNE	5.77"
0109000301	Upper Blackstone River	MA-WR-70	Grafton 1.5 W	6.07"
0109000301	Upper Blackstone River	MA-WR-69	Northbridge 1.7 WNW	4.16"
0109000302	Lower Blackstone River	RI-PR-50	Harrisville 1.2 SSE	6.15"
0109000302	Lower Blackstone River	MA-WR-90	Upton 0.4 NE	5.63"
0109000302	Lower Blackstone River	RI-PR-28	North Smithfield 0.7 SE	5.77"
0109000302	Lower Blackstone River	MA-NF-67	Bellingham 3.6 SSW	5.16"
0109000302	Lower Blackstone River	RI-PR-45	Manville 0.4 WSW	5.96"
0109000302	Lower Blackstone River	MA-NF-26	Bellingham 2.4 S	5.37"
0109000302	Lower Blackstone River	RI-PR-55	Cumberland Hill 3.6 NNE	5.26"
0109000302	Lower Blackstone River	RI-PR-106	Valley Falls 1.1 W	5.91"
01090004	Narragansett			
0109000401	Upper Taunton River	MA-BR-30	Taunton 3.9 N	5.28"
0109000401	Upper Taunton River	MA-NF-31	Stoughton 1.2 E	5.19"
0109000401	Upper Taunton River	MA-PL-22	East Bridgewater 0.3 WSW	5.53"
0109000401	Upper Taunton River	MA-PL-15	Abington 1.2 NNE	4.83"
0109000401	Upper Taunton River	MA-PL-60	Abington 1.7 ESE	5.43"
0109000401	Upper Taunton River	MA-PL-23	Pembroke 2.8 SW	5.31"
0109000402	Middle Taunton River	MA-PL-31	Bridgewater 1.8 SE	5.06"
0109000402	Middle Taunton River	MA-PL-61	Middleborough 3.5 SSE	4.34"
0109000403	Threemile River	MA-NF-19	Foxborough 1.8 SSW	5.30"
0109000403	Threemile River	MA-BR-55	NWS Boston/Norton 2.5 ESE	5.52"
0109000404	Ten Mile River	RI-PR-115	East Providence 3.2 N	4.87"
0109000404	Ten Mile River	MA-BR-23	Attleboro 0.9 ENE	5.20"
0109000405	Woonasquatucket River-Moshassuck River	RI-PR-33	Greenville 0.7 NNW	6.44"
0109000405	Woonasquatucket River-Moshassuck River	RI-PR-51	North Smithfield 0.6 S	5.83"
0109000405	Woonasquatucket River-Moshassuck River	RI-PR-53	Providence 1.7 N	5.34"
0109000406	Pawtuxet River	RI-KN-51	Coventry 3.7 W	5.22"
0109000406	Pawtuxet River	RI-KN-36	Coventry 2.5 NW	5.15"
0109000406	Pawtuxet River	RI-KN-21	Coventry 1.9 NE	5.02"
0109000406	Pawtuxet River	RI-KN-58	Coventry 1.0 E	4.45"
0109000406	Pawtuxet River	RI-PR-57	Cranston 1.2 SSE	5.30"
0109000407	Palmer River	MA-BR-2	Rehoboth 2.1 N	5.24"
0109000408	Lower Taunton River - Frontal Mount Hope Bay	MA-BR-61	Mansfield 2.4 ENE	5.42"

0109000408	Lower Taunton River - Frontal Mount Hope Bay	MA-BR-3	Norton 1.8 NNE	5.30"
0109000408	Lower Taunton River - Frontal Mount Hope Bay	MA-BR-71	Fall River 2.9 WSW	4.49"
0109000408	Lower Taunton River - Frontal Mount Hope Bay	MA-BR-16	Somerset 0.4 SSE	5.22"
0109000408	Lower Taunton River - Frontal Mount Hope Bay	MA-BR-64	Somerset 0.8 NE	5.30"
0109000408	Lower Taunton River - Frontal Mount Hope Bay	MA-BR-72	Somerset 2.3 NNE	5.17"
0109000408	Lower Taunton River - Frontal Mount Hope Bay	MA-BR-58	Dighton 3.3 NNW	5.75"
0109000408	Lower Taunton River - Frontal Mount Hope Bay	MA-BR-8	Dighton 1.1 WSW	5.60"
0109000409	Narragansett Bay	RI-KN-17	East Greenwich 1.2 NNE	5.15"
0109000409	Narragansett Bay	RI-WS-54	North Kingstown 2.7 WSW	5.50"
0109000409	Narragansett Bay	RI-WS-50	North Kingstown 3.1 NW	5.98"
0109000409	Narragansett Bay	RI-WS-31	Kingston 7.5 NNE	5.16"
0109000409	Narragansett Bay	RI-KN-15	Warwick 4.3 SSW	4.41"
0109000409	Narragansett Bay	RI-KN-30	East Greenwich 2.0 NE	2.33"
0109000409	Narragansett Bay	RI-WS-66	Narragansett 2.9 N	5.02"
0109000409	Narragansett Bay	RI-KN-2	East Greenwich 2.3 ESE	5.45"
0109000409	Narragansett Bay	RI-KN-23	Warwick 3.2 NNE	5.18"
0109000409	Narragansett Bay	RI-KN-31	Warwick 0.8 ENE	5.08"
0109000409	Narragansett Bay	RI-KN-37	Warwick 2.3 NNE	4.87"
0109000409	Narragansett Bay	RI-PR-67	Providence 1.6 NE	5.63"
0109000409	Narragansett Bay	RI-KN-38	Warwick 3.9 NNE	4.91"
0109000409	Narragansett Bay	RI-PR-84	Providence 2.7 NNE	5.35"
0109000409	Narragansett Bay	RI-NW-18	Jamestown 0.3 SSE	4.59"
0109000409	Narragansett Bay	RI-KN-56	Warwick 2.8 E	4.84"
0109000409	Narragansett Bay	RI-PR-108	East Providence 0.8 SSW	5.20"
0109000409	Narragansett Bay	RI-PR-77	Riverside 0.8 SE	5.06"
0109000409	Narragansett Bay	RI-BR-5	Barrington 1.3 WNW	5.19"
0109000409	Narragansett Bay	RI-NW-27	Newport 1.3 SW	4.91"
0109000409	Narragansett Bay	RI-BR-12	Barrington 1.1 NNE	4.20"
0109000409	Narragansett Bay	RI-NW-4	Middletown 1.1 SW	3.25"
0109000409	Narragansett Bay	RI-NW-32	Portsmouth 5.2 SSE	4.71"
0109000409	Narragansett Bay	MA-BR-63	Swansea 2.1 W	5.14"
0109000409	Narragansett Bay	RI-NW-28	Portsmouth 3.7 NNE	5.30"
0109000409	Narragansett Bay	RI-NW-20	Tiverton 1.0 SSW	5.19"
01090005	Pawcatuck-Wood			
0109000501	Wood River	RI-WS-1	Hope Valley 3.7 S	5.28"
0109000501	Wood River	RI-WS-64	Hope Valley 1.8 NE	4.55"
0109000502	Upper Pawcatuck River	RI-WS-51	Richmond 2.4 SSE	4.65"
0109000502	Upper Pawcatuck River	RI-WS-42	Richmond 4.6 NNE	4.96"
0109000502	Upper Pawcatuck River	RI-WS-37	Kingston 2.4 SW	4.43"
0109000502	Upper Pawcatuck River	RI-WS-77	Kingston 0.7 WSW	4.50"
0109000502	Upper Pawcatuck River	RI-WS-69	Exeter 3.9 S	4.98"

0109000502	Upper Pawcatuck River	RI-WS-40	Exeter 1.0 NE	4.99"
0109000503	Lower Pawcatuck River	CT-NL-40	Pawcatuck 1.8 SSE	4.80"
0109000504	Frontal Block Island Sound	RI-WS-36	Charlestown 3.0 WSW	4.49"
0109000504	Frontal Block Island Sound	RI-WS-58	Kingston 0.3 SW	5.45"
0109000504	Frontal Block Island Sound	RI-WS-65	Wakefield-Peacedale 0.9 W	4.55"
0109000504	Frontal Block Island Sound	RI-WS-81	Wakefield-Peacedale 0.4 SW	3.90"
0109000504	Frontal Block Island Sound	RI-WS-83	Wakefield-Peacedale 0.4 NNW	4.52"
0109000504	Frontal Block Island Sound	RI-WS-70	Wakefield-Peacedale 1.7 NNE	4.68"
0109000504	Frontal Block Island Sound	RI-WS-52	Wakefield-Peacedale 3.1 NE	4.92"
01100001	Quinebaug			
0110000102	French River	MA-WR-88	Leicester 2.5 WSW	6.08"
0110000102	French River	MA-WR-68	Oxford 0.9 SSW	6.06"
0110000103	Fivemile River	CT-WN-6	Dayville 2.0 ENE	6.21"
0110000103	Fivemile River	CT-WN-4	East Killingly 1.3 SW	6.48"
0110000105	Moosup River	CT-WN-8	Moosup 1.7 NE	7.01"
0110000105	Moosup River	RI-KN-14	Greene 1.4 E	5.58"
0110000106	Pachaug River	CT-NL-21	Griswold 0.9 N	5.51"
01100002	Shetucket			
0110000201	Willimantic River	CT-TL-18	Hebron 5.3 NW	6.08"
0110000201	Willimantic River	CT-TL-40	Coventry 0.3 NNE	6.17"
0110000201	Willimantic River	CT-TL-2	Staffordville 0.4 NNW	6.96"
0110000202	Natchaug River	CT-TL-27	Willington 2.7 SE	7.98"
0110000202	Natchaug River	CT-TL-30	Mansfield Center 2.7 NE	6.64"
0110000202	Natchaug River	CT-WN-12	Eastford 2.0 W	7.24"
0110000203	Shetucket River	CT-NL-10	Norwich 2.5 NNE	5.48"
01100003	Thames			
0110000302	Thames River-Frontal New London Harbor	CT-NL-5	Oakdale 2.6 WNW	5.25"
0110000302	Thames River-Frontal New London Harbor	CT-NL-6	New London 1.0 NNW	5.03"
0110000302	Thames River-Frontal New London Harbor	CT-NL-56	Norwich 5.2 SE	4.96"
0110000303	Mystic River - Frontal Fishers Island Sound	CT-NL-38	Old Lyme 3.4 ESE	5.15"
0110000303	Mystic River - Fronter Fishers Island Sound	CT-NL-62	Salem 3.6 SE	4.92"
0110000303	Mystic River - Frontal Fishers Island Sound	CT-NL-29	East Lyme 0.5 SW	5.53"
0110000303	Mystic River - Frontal Fishers Island Sound	CT-NL-32	Niantic 1.1 SW	4.71"
0110000303	Mystic River - Frontal Fishers Island Sound	CT-NL-22	Central Waterford 2.7 SSW	4.94"
0110000303	Mystic River - Frontal Fishers Island Sound	CT-NL-46	Mystic 3.4 NW	4.88"
0110000303	Mystic River - Frontal Fishers Island Sound	CT-NL-37	Mystic 1.6 W	4.82"
0110000303	Mystic River - Frontal Fishers Island Sound	CT-NL-19	Mystic 0.9 W	4.74"
0110000303	Mystic River - Frontal Fishers Island Sound	CT-NL-24	Stonington 1.4 NNW	4.68"
01100004	Quinnipiac			
0110000401	Quinnipiac River	CT-NH-14	Prospect 1.9 ENE	5.84"
0110000401	Quinnipiac River	CT-HR-55	Southington 1.7 WNW	5.29"

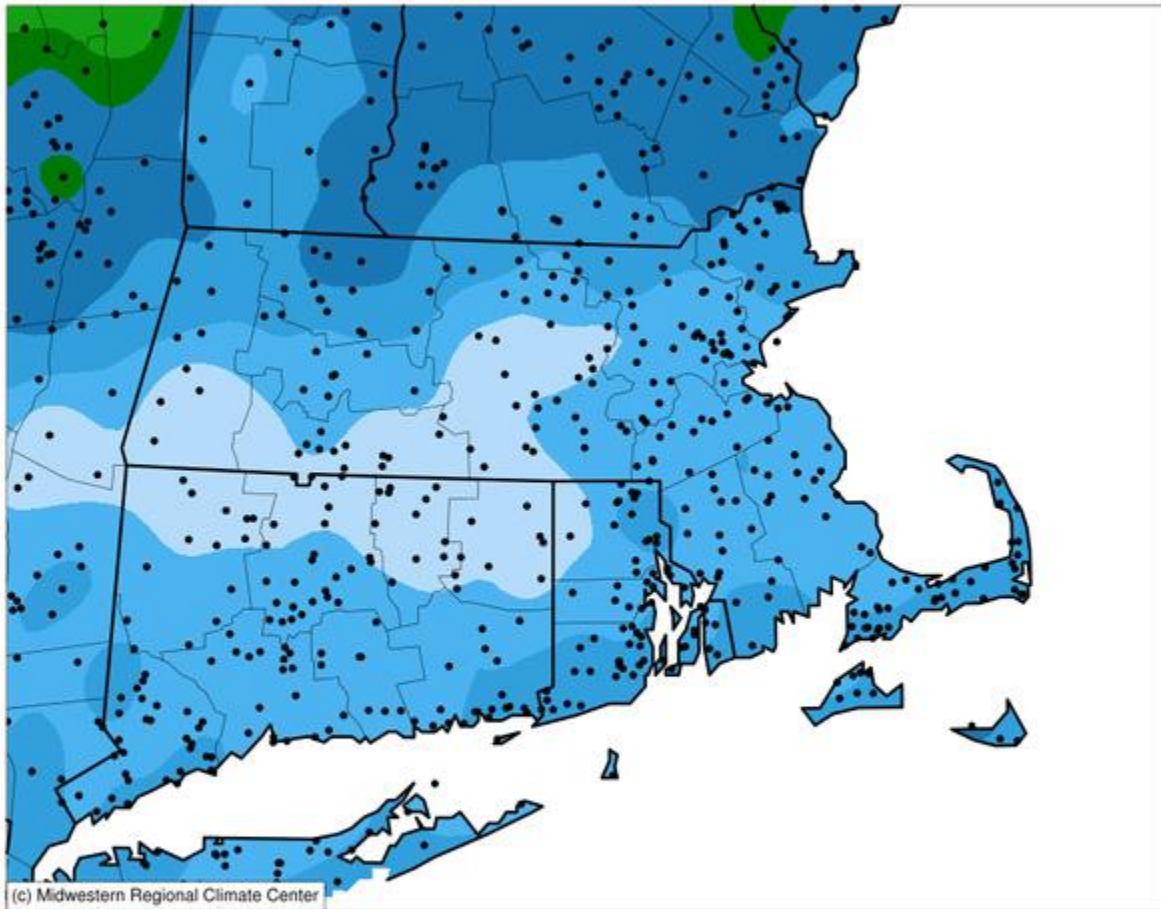
0110000401	Quinnipiac River	CT-HR-83	Plainville 1.7 SW	5.60"
0110000401	Quinnipiac River	CT-HR-76	Southington 1.0 ENE	4.53"
0110000401	Quinnipiac River	CT-NH-44	Wallingford Center 1.9 WNW	5.08"
0110000401	Quinnipiac River	CT-NH-43	Wallingford Center 3.3 NNW	5.18"
0110000401	Quinnipiac River	CT-NH-75	Meriden 2.8 WSW	5.07"
0110000401	Quinnipiac River	CT-NH-42	Wallingford Center 1.1 N	4.64"
0110000401	Quinnipiac River	CT-NH-72	Northford 0.8 SW	5.92"
0110000402	Hammonasset River - Frontal Long Island Sound	CT-NH-21	East Haven 3.5 SSW	5.53"
0110000402	Hammonasset River - Frontal Long Island Sound	CT-NH-60	Branford Center 1.9 SSW	4.77"
0110000402	Hammonasset River - Frontal Long Island Sound	CT-NH-56	Guilford Center 2.7 WSW	5.59"
0110000402	Hammonasset River - Frontal Long Island Sound	CT-NH-50	Madison Center 4.1 N	5.92"
0110000402	Hammonasset River - Frontal Long Island Sound	CT-MD-21	Killingworth 2.6 ESE	5.30"
0110000403	Mill River - Frontal Long Island Sound	CT-NH-57	New Haven 2.9 NNW	5.16"
01100005	Housatonic			
0110000501	Headwaters Housatonic River	MA-BE-20	Lee 3.7 SE	7.06"
0110000502	Williams River - Housatonic River	MA-BE-23	Sheffield 1.6 NW	6.22"
0110000503	Konkapot River-Housatonic River	CT-LT-28	Canaan 4.2 ESE	6.72"
0110000504	Macedonia Brook - Housatonic River	CT-LT-20	Warren 2.4 WNW	5.31"
0110000506	Candlewood Lake-Housatonic River	CT-LT-37	New Milford 3.1 WNW	5.43"
0110000506	Candlewood Lake-Housatonic River	CT-LT-22	New Milford 5.3 SSW	4.70"
0110000507	Shepaug River	CT-LT-29	Goshen 0.5 NW	6.50"
0110000508	Still River - Housatonic River	CT-FR-43	Bethel 0.5 E	5.67"
0110000508	Still River - Housatonic River	CT-FR-41	Bethel 3.5 NNE	5.69"
0110000508	Still River - Housatonic River	CT-FR-9	Brookfield 3.3 SSE	5.26"
0110000509	Pomperaug River	CT-LT-34	Woodbury Center 1.5 SSW	5.16"
0110000512	Outlet Naugatuck River	CT-LT-14	Watertown 0.5 S	4.96"
0110000512	Outlet Naugatuck River	CT-NH-80	Seymour 1.2 WSW	5.44"
0110000512	Outlet Naugatuck River	CT-NH-67	Waterbury 1.3 WNW	5.05"
0110000512	Outlet Naugatuck River	CT-NH-45	Naugatuck 1.7 NNE	5.73"
0110000512	Outlet Naugatuck River	CT-NH-22	Prospect 0.5 SW	5.58"
0110000513	Housatonic River - Frontal Long Island Sound	CT-FR-77	Shelton 2.3 WSW	4.61"
0110000513	Housatonic River - Frontal Long Island Sound	CT-FR-23	Shelton 1.3 W	5.09"
0110000513	Housatonic River - Frontal Long Island Sound	CT-FR-46	Stratford 0.2 ESE	4.57"
01100006	Saugatuck			
0110000601	Saugatuck River - Frontal Long Island Sound	CT-FR-58	Ridgefield 3.6 N	5.03"
0110000601	Saugatuck River - Frontal Long Island Sound	CT-FR-64	Bethel 4.5 SSE	5.48"
0110000601	Saugatuck River - Frontal Long Island Sound	CT-FR-31	Newtown 4.6 SSW	5.68"
0110000602	Norwalk River - Frontal Norwalk Harbor	CT-FR-59	New Canaan 3.8 N	5.35"
0110000602	Norwalk River - Frontal Norwalk Harbor	CT-FR-63	Wilton 1.9 NW	5.23"
0110000602	Norwalk River - Frontal Norwalk Harbor	CT-FR-3	New Canaan 1.9 ENE	5.27"
0110000602	Norwalk River - Frontal Norwalk Harbor	CT-FR-25	Norwalk 2.9 NNW	5.37"

0110000603	Pequonnock River - Frontal Long Island Sound	CT-FR-20	Westport 2.5 ENE	5.11"
0110000603	Pequonnock River - Frontal Long Island Sound	CT-FR-68	Fairfield 1.1 SSE	3.91"
0110000603	Pequonnock River - Frontal Long Island Sound	CT-FR-60	Fairfield 1.5 NE	4.72"
0110000603	Pequonnock River - Frontal Long Island Sound	CT-FR-57	Trumbull 0.9 W	4.59"
0110000603	Pequonnock River - Frontal Long Island Sound	CT-FR-32	Monroe 0.8 W	6.31"
0110000603	Pequonnock River - Frontal Long Island Sound	CT-FR-70	Bridgeport 2.9 NNW	4.81"
0110000603	Pequonnock River - Frontal Long Island Sound	CT-FR-67	Trumbull 1.2 S	5.24"
0110000603	Pequonnock River - Frontal Long Island Sound	CT-FR-26	Stratford 0.9 W	4.92"
0110000604	Mianus River-Rippowam River	CT-FR-39	Stamford 4.2 S	5.52"
0110000604	Mianus River-Rippowam River	CT-FR-83	Darien 2.4 NW	4.83"
0110000604	Mianus River-Rippowam River	CT-FR-35	Darien 1.8 ENE	4.20"
02020003	Hudson-Hoosic			
0202000306	Upper Hoosic River	MA-BE-21	Cheshire 0.5 NNW	4.77"
02020006	Middle Hudson			
0202000603	Wynants Kill - Hudson River	NY-AB-21	NWS Albany	3.01"
02030203	Long Island Sound			
0203020300	Long Island Sound	NY-SF-114	Fishers Island 0.5 NE	4.62"
10190007	Cache La Poudre			
1019000708	Horsetooth Reservoir - Cache La Poudre River	CO-LR-273	FCL 2.2 NW	5.16"

At last. No green in our area and plenty of shades of blue. A month of above normal precip. Rain does not fall the same on all.

Accumulated Precipitation (in)

May 01, 2021 to May 31, 2021



0.01 0.1 0.25 0.5 1 1.5 2 2.5 3 4 5 6 8

Stations from the following networks used: COOP, FAA, CoCoRaHS,

Midwestern Regional Climate Center

cli-MATE: MRCC Application Tools Environment

Generated at: 6/17/2021 9:00:39 PM CDT

“We do not live at the airport”

An average of 4.34” of precip in this list. Our list of complete stations averaged 5.32”. We believe that precipitation is important and highly variable.

This table is provided so that you can compare your station precip totals to any nearby airport. Why the big differences between yours and these? Our network does not use automated gauges. And we do not live at the airport!

Location	Station ID	May 2021 Precip	May departure from normal	Mar-Apr-May Precip	3 month departure from normal	Dec-May Precip	6 month departure from normal	Jun-May Precip	12 month departure from normal
White Plains NY	HPN	4.96"	0.84"	10.49"	-2.55"	16.07"	-8.06"	38.95"	-10.40"
Danbury CT	DXR	2.39"	-2.05"	6.68"	-6.10"	14.14"	-8.87"	38.86"	-11.01"
New Haven CT	HVN	4.84"	0.67"	10.90"	-2.00"	18.46"	-4.13"	36.28"	-10.83"
Meriden CT	MMK	5.01"	0.84"	10.91"	-1.99"	21.89"	-0.70"	42.88"	-4.23"
Hartford CT	HFD	3.41"	-0.48"	8.52"	-2.82"	18.15"	-2.34"	36.68"	-6.92"
Willimantic CT	IJD	5.32"	1.33"	9.58"	-3.26"	17.67"	-5.85"	35.09"	-13.33"
New London CT	GON	4.37"	0.52"	11.61"	-0.81"	21.82"	-0.46"	36.32"	-10.17"
Westerly RI	WST	3.82"	0.03"	9.09"	-4.17"	17.81"	-5.60"	34.66"	-12.73"
Newport RI	UUU	4.78"	1.26"	10.52"	-2.07"	21.58"	-1.55"	38.06"	-8.27"
New Bedford MA	EWB	2.27"	-1.42"	7.91"	-5.16"	18.70"	-5.94"	30.63"	-17.73"
Hyannis MA	HYA	4.27"	0.77"	9.58"	-3.40"	21.17"	-3.64"	32.83"	-14.86"
Nantucket MA	ACK	3.87"	0.45"	6.10"	-5.31"	18.07"	-3.47"	31.39"	-13.03"
Marthas Vineyard MA	MVY	4.73"	1.42"	11.34"	-0.39"	20.67"	-1.47"	32.08"	-13.08"
Taunton MA	TAN	4.91"	1.32"	11.32"	-1.99"	22.36"	-2.81"	42.16"	-7.58"
Plymouth MA	PYM	4.78"	1.09"	11.86"	-1.72"	26.73"	1.47"	44.48"	-4.67"
Norwood MA	OWD	5.20"	1.52"	11.01"	-1.31"	22.80"	-0.28"	44.19"	-2.87"
Bedford MA	BED	5.53"	1.68"	11.82"	-0.37"	21.30"	-1.05"	37.86"	-7.85"
Lawrence MA	LWM	2.97"	-0.79"	7.53"	-4.17"	15.36"	-5.13"	35.27"	-7.89"
Fitchburg MA	FIT	4.22"	0.16"	10.16"	-2.40"	20.01"	-2.62"	36.11"	-11.03"
Orange MA	ORE	4.57"	0.73"	9.19"	-1.45"	17.14"	-2.08"	34.27"	-8.28"
Westfield MA	BAF	5.46"	1.02"	11.86"	-1.05"	20.00"	-2.43"	40.66"	-7.73"
North Adams MA	AQW	3.75"	-0.36"	9.90"	-1.59"	16.25"	-3.85"	35.81"	-10.80"

Rulers of the Snow

We are the Rulers of the Snow. We define where the snow is and where it is not.

A list of 88 stations in May, plus a little extra with our friends, who reported snow fall and snow depth for all days. 714 stations across the entire network did the same, so this list equates to **12% of all stations** that did so across the entire network in May.

Using the mobile app? Look at the 2nd page of the mobile app, “More Details” on the Apple App, and fill in those snow values. Make a snow fall and snow depth measurement with every Daily Report, if you can safely do so, ***all year round***.

Our Founder, Nolan Doesken, had measurable snow in May on his Farm in Fort Collins (FCL) Colorado, (CO-LR-273) and did provide a snow fall and snow depth report for all 31 days in May. Nolan is tops on our list!

Station	Name	May 2021 Snowfall	Station	Name	May 2021 Snowfall
CO-LR-273	FCL 2.2 NW	3.2"	RI-PR-28	North Smithfield 0.7 SE	0.0"
MA-BE-21	Cheshire 0.5 NNW	0.0"	RI-PR-33	Greenville 0.7 NNW	0.0"
CT-LT-22	New Milford 5.3 SSW	0.0"	RI-PR-45	Manville 0.4 WSW	0.0"
CT-LT-34	Woodbury Center 1.5 SSW	0.0"	RI-PR-50	Harrisville 1.2 SSE	0.0"
CT-LT-9	New Hartford Center 3.2 SW	0.0"	RI-PR-51	North Smithfield 0.6 S	0.0"
CT-FR-3	New Canaan 1.9 ENE	0.0"	RI-KN-14	Greene 1.4 E	0.0"
CT-FR-41	Bethel 3.5 NNE	0.0"	RI-KN-2	East Greenwich 2.3 ESE	0.0"
CT-FR-9	Brookfield 3.3 SSE	0.0"	RI-WS-42	Richmond 4.6 NNE	0.0"
CT-NH-43	Wallingford Center 3.3 NNW	0.0"	RI-NW-18	Jamestown 0.3 SSE	0.0"
CT-NH-45	Naugatuck 1.7 NNE	0.0"	MA-BR-30	Taunton 3.9 N	0.0"
CT-NH-57	New Haven 2.9 NNW	0.0"	MA-BR-61	Mansfield 2.4 ENE	0.0"
CT-NH-72	Northford 0.8 SW	0.0"	MA-BR-79	Fairhaven 1.9 ENE	0.0"
MA-FR-10	Conway 0.9 SW	0.0"	MA-BR-8	Dighton 1.1 WSW	0.0"
MA-FR-12	Sunderland 1.3 SE	0.0"	MA-MD-115	Hudson 1.4 NW	0.0"
MA-FR-13	Conway 2.9 NW	0.0"	MA-MD-119	Watertown 1.1 W	0.0"
MA-FR-17	Buckland 1.8 ESE	0.0"	MA-MD-12	Acton 1.3 SW	0.0"
MA-HS-26	Easthampton 0.5 SW	0.0"	MA-MD-125	Tewksbury 3.6 SSE	0.0"
MA-HS-45	Westhampton 0.4 WNW	0.0"	MA-MD-126	Melrose 0.5 NE	0.0"

MA-HS-48	Easthampton 1.0 E	0.0"	MA-MD-158	Sherborn 1.1 NW	0.0"
MA-HD-30	Hampden 2.0 NW	0.0"	MA-MD-42	Holliston 0.8 S	0.0"
CT-HR-22	East Hartford 1.3 E	0.0"	MA-MD-44	Medford 1.2 W	0.0"
CT-HR-57	Suffield Depot 3.3 NNE	0.0"	MA-MD-47	West Townsend 0.5 W	0.0"
CT-HR-63	West Hartford 1.1 NNE	0.0"	MA-MD-51	Maynard 0.7 ESE	0.0"
CT-HR-8	North Granby 1.3 ENE	0.0"	MA-MD-85	Wilmington 2.2 WNW	0.0"
CT-TL-18	Hebron 5.3 NW	0.0"	MA-ES-12	Boxford 2.4 S	0.0"
CT-TL-2	Staffordville 0.4 NNW	0.0"	MA-ES-4	Groveland 0.5 WSW	0.0"
CT-TL-27	Willington 2.7 SE	0.0"	MA-ES-41	Danvers 0.8 ESE	0.0"
CT-TL-40	Coventry 0.3 NNE	0.0"	MA-ES-48	Andover 0.6 E	0.0"
CT-MD-21	Killingworth 2.6 ESE	0.0"	MA-ES-58	Middleton 1.4 SSW	0.0"
CT-MD-23	Higganum 0.7 N	0.0"	MA-ES-64	Newburyport 0.4 NNW	0.0"
CT-MD-25	Middlefield 0.6 SE	0.0"	MA-ES-71	Danvers 2.5 NNE	0.0"
CT-MD-33	Middletown 0.3 SE	0.0"	MA-NF-1	Norwood 1.3 NW	0.0"
MA-WR-41	Auburn 2.6 SW	0.0"	MA-NF-54	Quincy 1.2 W	0.0"
MA-WR-54	Barre 1.4 NNE	0.0"	MA-PL-15	Abington 1.2 NNE	0.0"
MA-WR-69	Northbridge 1.7 WNW	0.0"	MA-BA-12	Orleans 1.1 E	0.0"
MA-WR-75	Warren 2.4 WSW	0.0"	MA-BA-2	Falmouth 3.1 NNW	0.0"
MA-WR-8	Fitchburg 1.6 SSW	0.0"	MA-BA-3	Falmouth 3.0 E	0.0"
CT-WN-4	East Killingly 1.3 SW	0.0"	MA-BA-47	Mashpee 2.4 WSW	0.0"
CT-NL-10	Norwich 2.5 NNE	0.0"	MA-BA-50	Falmouth 5.4 NNE	0.0"
CT-NL-19	Mystic 0.9 W	0.0"	MA-BA-51	Orleans 3.0 S	0.0"
CT-NL-21	Griswold 0.9 N	0.0"	MA-BA-60	Hyannis 0.7 WNW	0.0"
CT-NL-24	Stonington 1.4 NNW	0.0"	MA-BA-76	Barnstable 0.7 NE	0.0"
CT-NL-29	East Lyme 0.5 SW	0.0"	MA-DK-2	Vineyard Haven 0.8 WSW	0.0"
CT-NL-32	Niantic 1.1 SW	0.0"	MA-DK-22	Edgartown 1.3 WNW	0.0"
CT-NL-6	New London 1.0 NNW	0.0"	NY-SF-114	Fishers Island 0.5 NE	0.0"

May 2021 as a calendar. Bright magenta for the highest number of reports. Green for the lowest number of reports.

519 reports for the day! That's a single day record!

475 Reports per Day was is our new single month reporting average.

May 2021

Sun	Mon	Tue	Wed	Thu	Fri	Sat
						489 ¹
472 ²	481 ³	517 ⁴	505 ⁵	496 ⁶	476 ⁷	466 ⁸
465 ⁹	515 ¹⁰	470 ¹¹	468 ¹²	466 ¹³	466 ¹⁴	454 ¹⁵
459 ¹⁶	482 ¹⁷	464 ¹⁸	460 ¹⁹	453 ²⁰	456 ²¹	446 ²²
447 ²³	461 ²⁴	454 ²⁵	456 ²⁶	519 ²⁷	466 ²⁸	512 ²⁹
492 ³⁰	497 ³¹					

The rains over Memorial Day weekend helped.

Please continue to report the conditions where you are. Strive to be a “Consistent Station” by submitting over 20 Condition Monitoring Reports in a 52 week period.

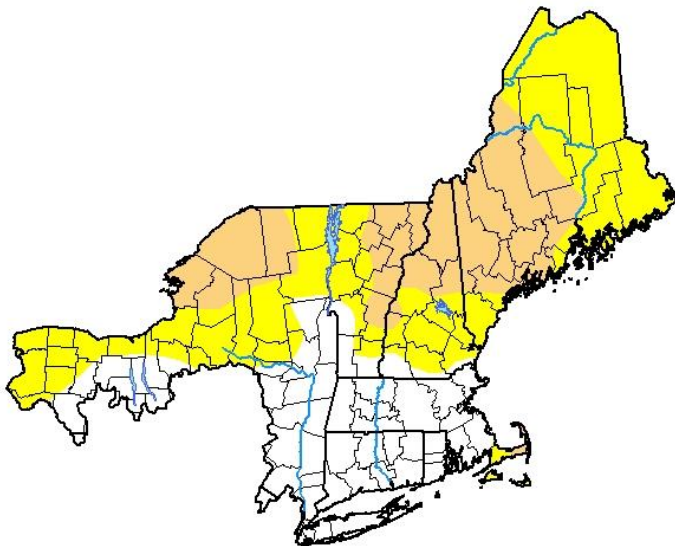
Every drop counts and zeros do too!

U.S. Drought Monitor Northeast RFC

June 15, 2021

(Released Thursday, Jun. 17, 2021)

Valid 8 a.m. EDT



Drought Conditions (Percent Area)

	None	D0	D1	D2	D3	D4
Current	30.78	41.98	27.24	0.00	0.00	0.00
Last Week <small>06-08-2021</small>	42.99	38.69	18.33	0.00	0.00	0.00
3 Months Ago <small>03-16-2021</small>	56.98	35.35	7.67	0.00	0.00	0.00
Start of Calendar Year <small>12-29-2020</small>	67.52	25.33	7.15	0.00	0.00	0.00
Start of Water Year <small>09-29-2020</small>	5.17	22.41	24.46	40.30	7.66	0.00
One Year Ago <small>06-16-2020</small>	34.84	65.16	0.00	0.00	0.00	0.00

Intensity:

- None
- D0 Abnormally Dry
- D1 Moderate Drought
- D2 Severe Drought
- D3 Extreme Drought
- D4 Exceptional Drought

The Drought Monitor focuses on broad-scale conditions. Local conditions may vary. For more information on the Drought Monitor, go to <https://droughtmonitor.unl.edu/About.aspx>

Author:

Curtis Riganti
National Drought Mitigation Center



droughtmonitor.unl.edu

For a viewing explanation on the Drought Monitor, the CoCoRaHS animated video is on [YouTube](#).

Wrap up

Soak up the sunshine, the early sunrises and the late sunsets, before we start to lose daylight ever so slowly next month.

Keep alert for strong summer downpours in July. Submit a Significant Weather Report if the downpour reaches our 1" in an hour, 2" total criteria.

Thank you for all that you do for CoCoRaHS, whether in the past, present and in the days to come.